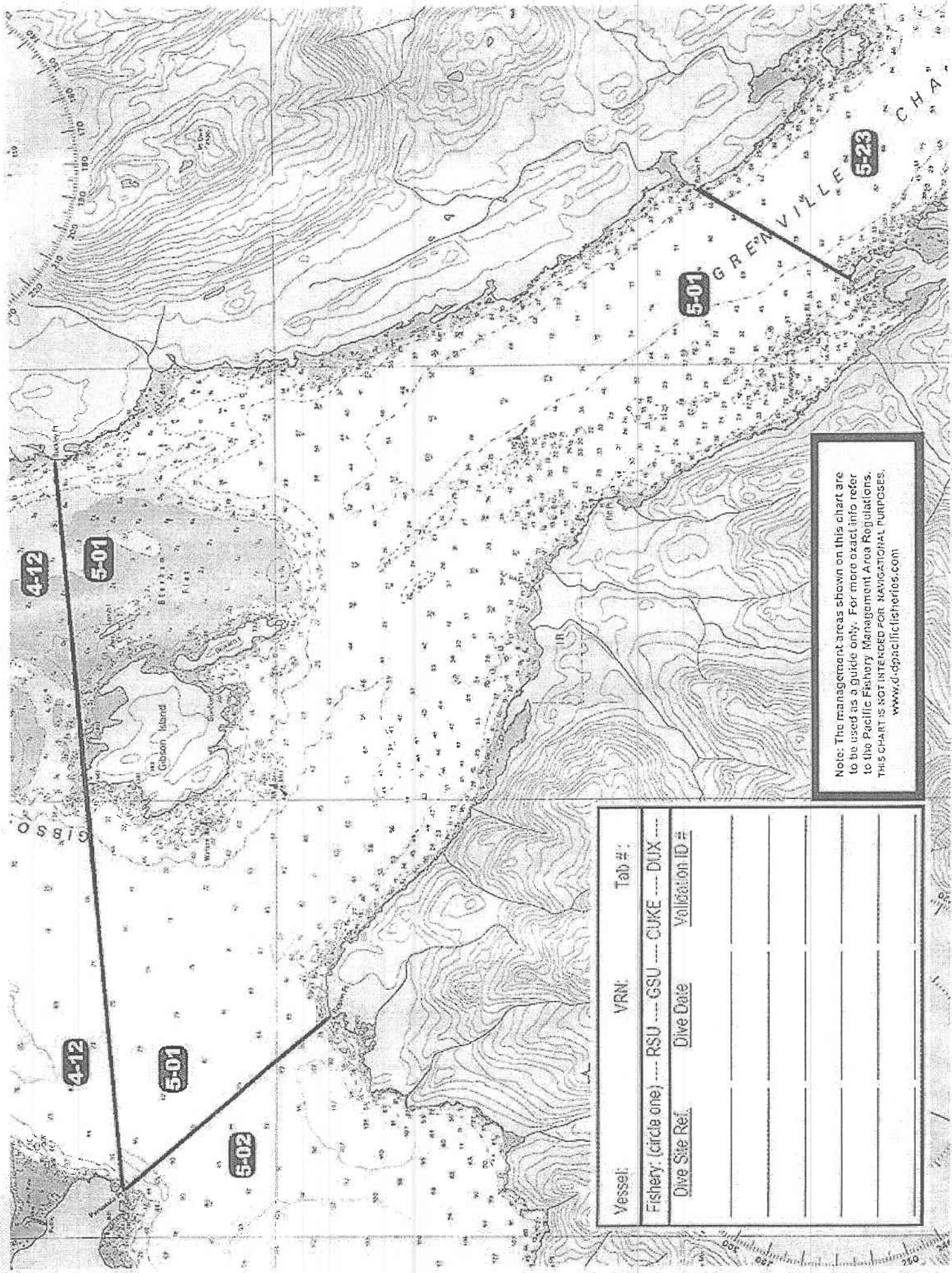


Figure 3. QMA 5H Grenville North: Subarea 5-1, portion of Subarea 5-23. For descriptions of all closures see Appendix 1, Section 5.

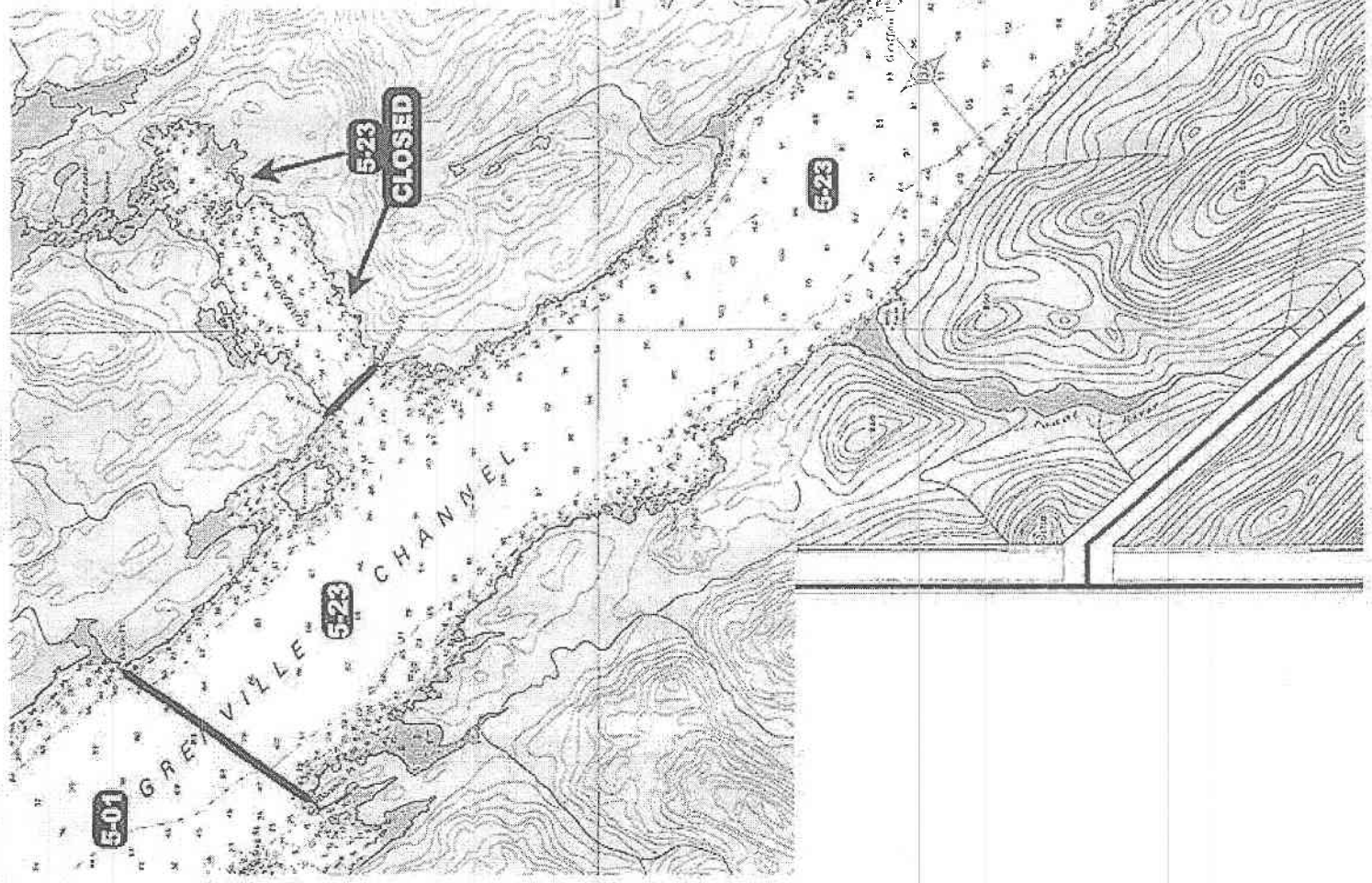


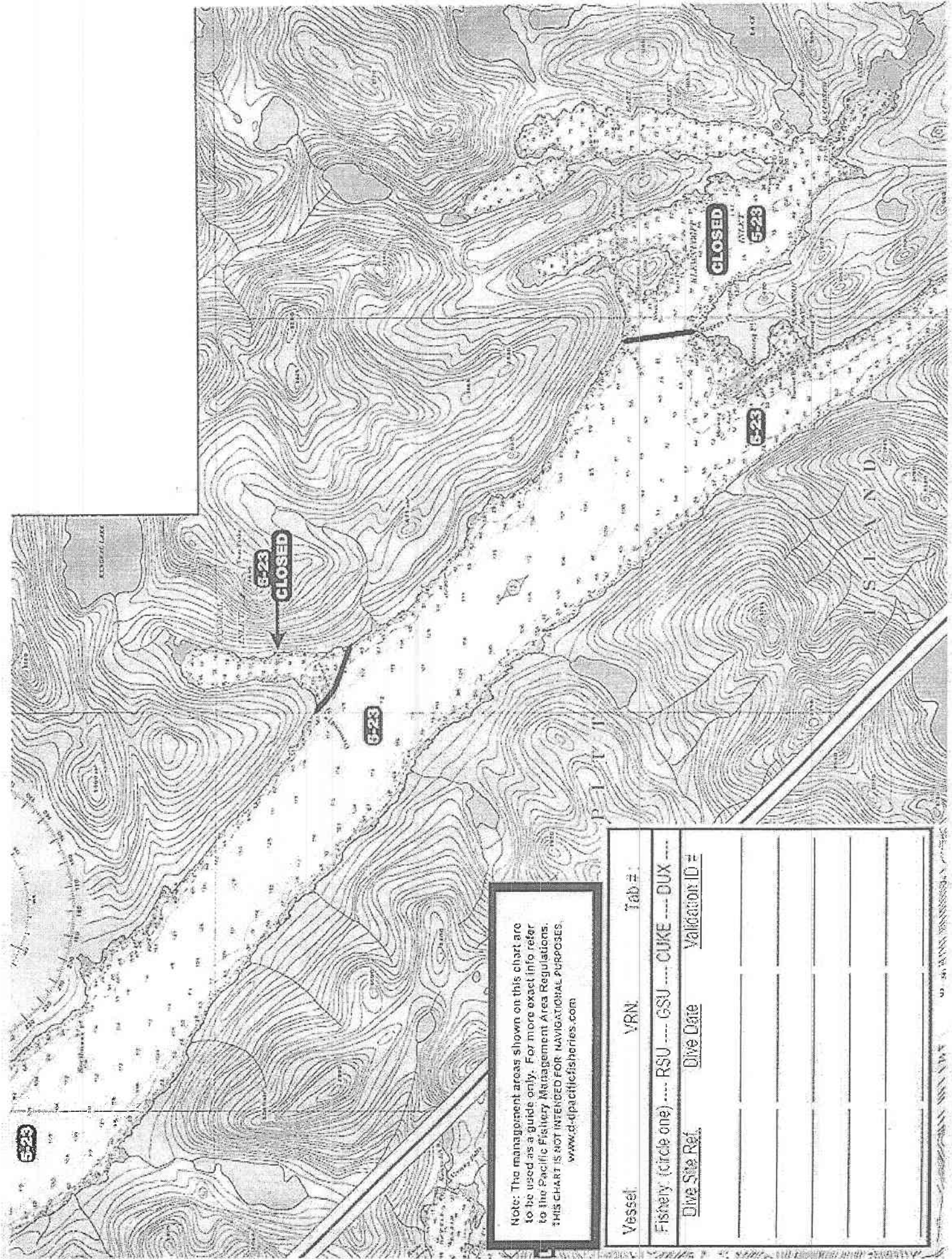
Note: The management areas shown on this chart are to be used as a guide only. For more exact info refer to the Pacific Fishery Management Area Regulations. THIS CHART IS NOT INTENDED FOR NAVIGATIONAL PURPOSES. www.d-ppacificfisheries.com

Vessel:	VRN:	Tab #:
Fishery: (circle one) ---- RSU ---- GSU ---- CUKE ---- DUX ----		
Dive Site Ref.	Dive Date	Validation ID #
_____	_____	_____
_____	_____	_____
_____	_____	_____
_____	_____	_____

Vessel	VRN	Tab #:
Fishery (circle one) ----	RSU ----	GSU ----
Dive Site Ref.	Dive Date	Validation ID #

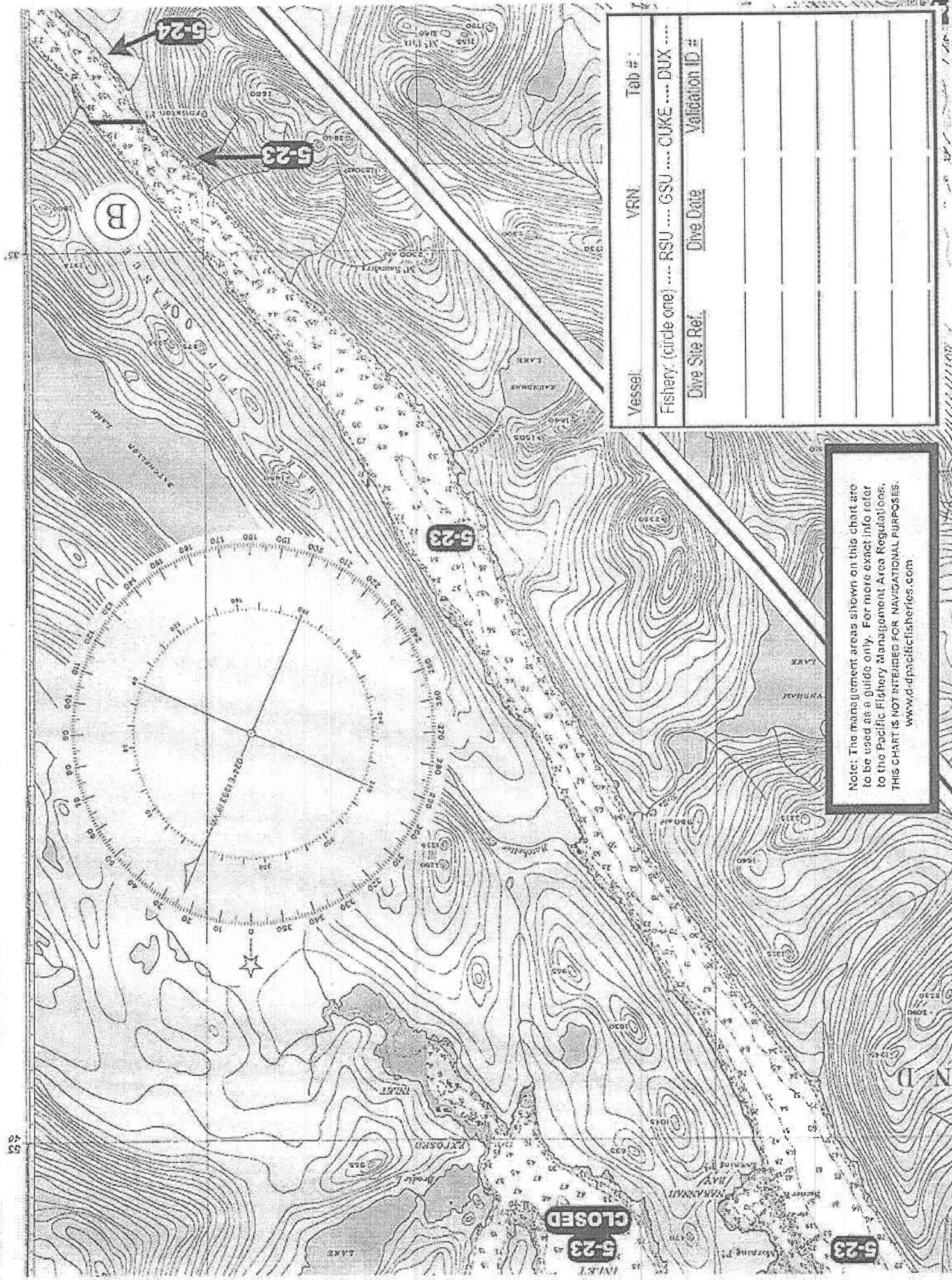
Note: The management areas shown on this chart are to be used as a guide only. For more exact info refer to the Pacific Fishery Management Area Regulations. THIS CHART IS NOT INTENDED FOR NAVIGATIONAL PURPOSES. www.d-pacificfisheries.com





Note: The management areas shown on this chart are to be used as a guide only. For more exact info refer to the Pacific Fishery Management Area Regulations. THIS CHART IS NOT INTENDED FOR NAVIGATIONAL PURPOSES. www.d-pacificfisheries.com

Vessel	VRN	Tab #
Fishery (circle one)	RSU	GSU
DUK	DUK	DUK
Dive Site Ref.	Dive Date	Validation ID #
_____	_____	_____
_____	_____	_____
_____	_____	_____
_____	_____	_____
_____	_____	_____



Vessel:	VRN:	Tab #:
Fishery: (circle one) RSU GSU CUKE DUX		
Dive Site Ref:	Dive Date:	Validation ID #:

Note: The management areas shown on this chart are to be used as a guide only. For more exact info refer to the Pacific Fishery Management Area Regulations. THIS CHART IS NOT INTENDED FOR NAVIGATIONAL PURPOSES. www.dfpacificfisheries.com

CLOSED

5-23

5-23

B

N.D.